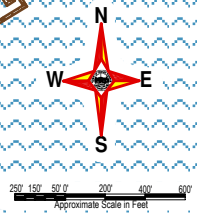
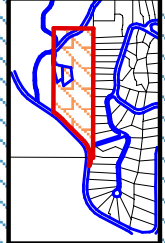


Amended 2009

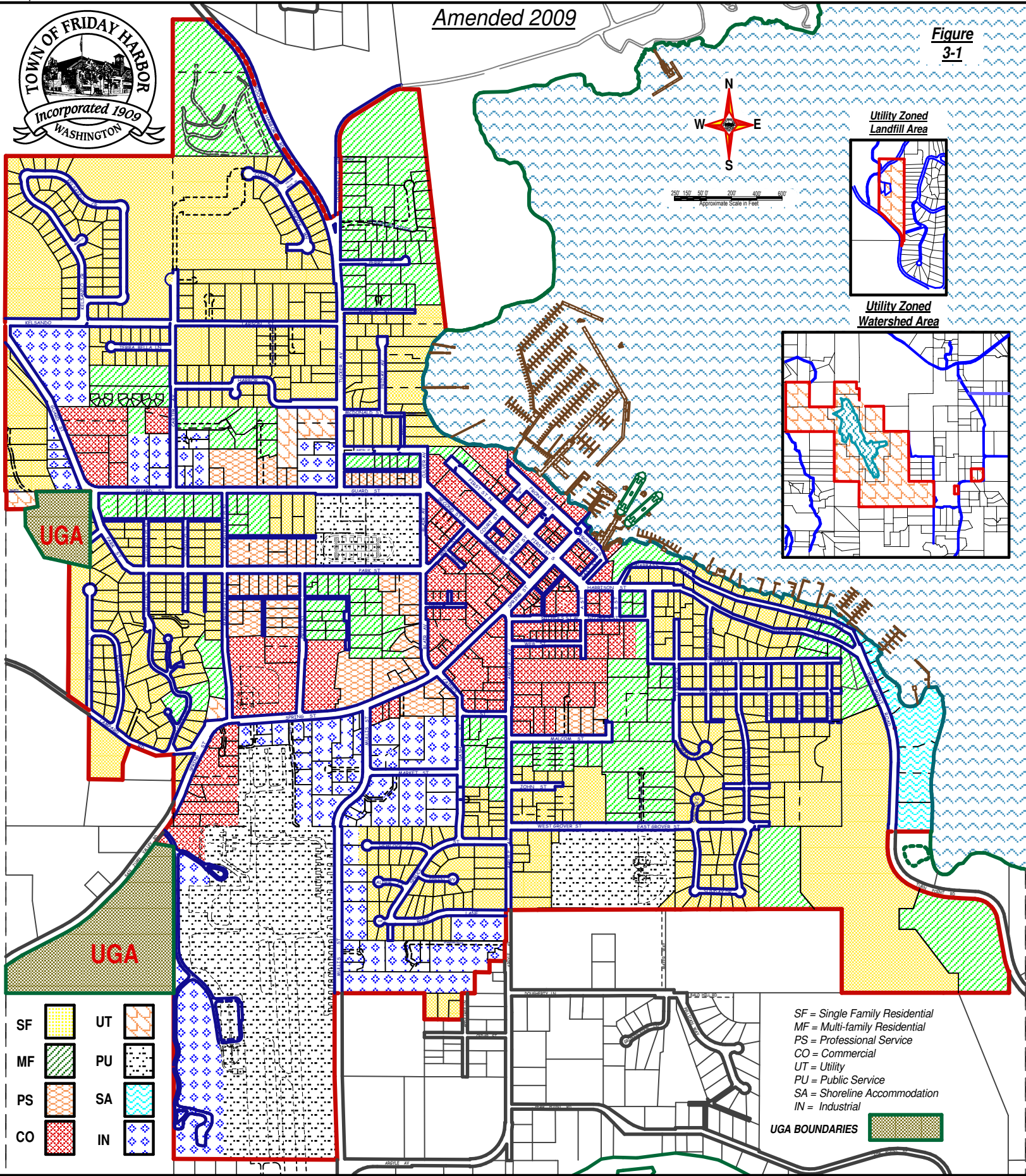
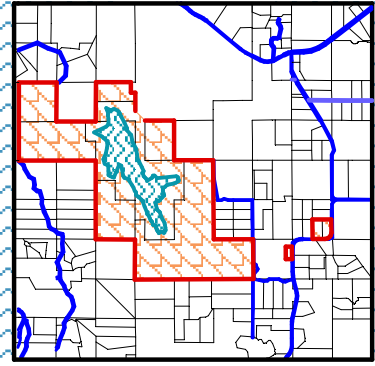
Figure 3-1



Utility Zoned Landfill Area



Utility Zoned Watershed Area



SF		UT	
MF		PU	
PS		SA	
CO		IN	

- SF = Single Family Residential
- MF = Multi-family Residential
- PS = Professional Service
- CO = Commercial
- UT = Utility
- PU = Public Service
- SA = Shoreline Accommodation
- IN = Industrial

UGA BOUNDARIES